










MAP 3-1
 HARBOR MANAGEMENT PLAN FOR
 HEMPSTEAD HARBOR
 MUNICIPAL BOUNDARIES

Legend

 TOWN BOUNDARY

 STUDY AREA BOUNDARY

Communities

-  Village of Fower Hill
-  City of Glen Cove
-  Glenwood Landing / Unincorporated - Town of Oyster Bay
-  Glenwood Landing / Unincorporated - Town of North Hempstead
-  Port Washington / Unincorporated
-  Village of Roslyn Harbor
-  Village of Roslyn
-  Village of Sea Cliff
-  Village of Sands Point

